

GOVERNMENT OF ODISHA
FOOD SUPPLIES & CONSUMER WELFARE DEPARTMENT

No- EC-R-2/Pt/2016/ 11159/ FS & CW Dated 01/06/2017
OSWAS-09591400032016

From:

Shri D.K. Sahoo,
AD (FS)-cum-Joint Secretary

To,

All Collectors

Sub: District-wise allotment of food grains (Rice & Wheat) for PHH and AAY families under NFSA for the month of July & August, 2017.

Madam/Sir,

I am directed to communicate the district wise allocation of **31,01,887.58 quintals** of rice and **4,96,319.58 quintals** of wheat from Central Pool for distribution among the Priority Households (PHH) and Antodaya Anna Yojana (AAY) households under NFSA-2013 for the month of July & August, 2017 as per enclosed Annexure-I (Page 1 to 5).

THE ABOVE REVISED FOOD GRAIN ALLOCATIONS IS BASED ON THE FOOD GRAIN COMBINATION OF RICE & WHEAT AS OPTED BY ALL PHH BENEFICIARIES IN 30 DISTRICTS (OUT OF THE 5 KGs ENTITLEMENT PER PERSON PER MONTH). IN CASE OF AAY BENEFICIARIES, THE ENTIRE ENTITLEMENT IS RICE ONLY PER HOUSEHOLD PER MONTH.

THE CLOSING BALANCE QUANTITY OF RICE & WHEAT FOR THE ALLOTMENT MONTH OF MAY 2017 ENTERED IN RCMS FOR THE CONCERNED FAIR PRICE SHOP (FPS) HAS BEEN DEDUCTED FROM THE ALLOTMENT QUANTITY OF JULY & AUGUST 2017 FOR THE SAID FPS AND ADJUSTED ACCORDINGLY. SINCE E-POS DEVICES ARE IN OPERATION, BLOCKS & ULBS SHOULD ENSURE THAT THE ACTUAL PHYSICAL CLOSING BALANCE CAPTURED IN POS FOR APRIL 2017 SHOULD BE DEDUCTED BEFORE RELEASING STOCKS TO THE CONCERNED FPS. IN NO CASE BLOCKS/ULBS SHOULD ALLOW A FPS HAVING CLOSING BALANCE, LIFT FULL QUOTA OF STOCKS OF SUBSEQUENT MONTH WITHOUT ADJUSTMENT.

DISTRIBUTION OF STOCKS AT FPS POINT SHOULD BE MADE ONLY THROUGH E-POS DEVICE WHEREVER POS DEVICE HAS BEEN DELIVERED TO THE FPS. SALES THROUGH MANUAL MODE SHOULD BE DISCOURAGED AS FAR AS PRACTICABLE. HOWEVER, IN CASE OF ANY EXIGENCIES OR IN WORST CIRCUMSTANCES, SUCH MANUAL MODE OF DISTRIBUTION SHOULD BE RESORTED TO ONLY AFTER DUE APPROVAL OF CONCERNED ADM, BDO/EO OR CSO WITH PROPER JUSTIFICATION.

Online Allotment Orders are being generated District wise for both PHH & AAY beneficiaries as per details in the newly issued ration cards. The District Civil Supplies Officer is to generate Fair Price Shop wise allotment order from the system for each Block and ULB and communicate it to the concerned BDOs/Sub Collectors/ADMs with copy to EO of ULBs for further action at their level. The FPS-wise Sales Registers have also been generated as per the above allocations and made available in the link <http://164.100.141.68/TPDSTest/TPDS/Reports/SalesRegisterReport.aspx> for the BDOs and ULBs to download. The FPS-wise Sales Register has also been made available for download in the e-PoS devices of those Fair Price Shops which have received the devices to carry out PoS based transaction of food grain entitlement of beneficiaries. This should be downloaded in PoS device after 1st date of the allotment month and distribution should be made accordingly through PoS device.


As per the provision of NFSA-2013 and as per decision of Government of Odisha, the PHH are entitled to get 5 (Five) Kilograms of food grain (rice, wheat or combination of both) per person per month @ Re.1/- per Kg. The AAY beneficiaries will continue to get 35 Kgs of rice per household per month @ Re. 1/- per Kg. The food grains (rice or wheat or both) shall be distributed to the PHH & AAY households against new ration cards issued under NFSA-2013 at the above prescribed rates.

- I. The per card entitlement of food grains (rice, wheat or combination of both) @ 5 kg per person per month @ Re 1/- per kg shall be distributed to the priority household (PHH) under NFSA 2013.
- II. Per Card entitlement of food grains will not be reduced below the prescribed allotment. Minimum 25% verification of sale will be conducted by the Inspector of Supplies/ACSO in charge of the Block/ULB every month.
- III. The distribution of food grains may be taken upon fixed distribution days decided earlier during which all the dealers will keep their shops open and keep sufficient stock for the Consumers.
- IV. If any entitled/eligible ration card holder fails to receive his/her quota of PDS commodities on the fixed days of distribution, he/she may be allowed to receive the same till the end of the month.
- V. All the PDS distribution should be completed by end of the allotment month. Undistributed allotment of food grains will be considered as Opening Balance while finalising the allotment for the next month.
- VI. Certificate of GPLAC or WLAC will be obtained on proper distribution of food grains every month and submitted to the BDO/Sub Collector/ADM under counter signature of Inspector of Supplies/ACSO as per Annexure-1 of DSS Guidelines.
- VII. Out of the allotment of 50,070.08 quintals of rice and 2,222.62 quintals of wheat in favour of Gajapati district, 308.92 quintals of rice and 8.78 quintals of wheat are diverted to Rayagada district for distribution among the 811 PHH families (3,044 Members) & 19 families (68 Members) AAY beneficiaries of Garadama GP under Mohana Block of Gajapati district for July & August 2017. The CSO, Rayagada is requested to ensure lifting of the above quantities of rice and wheat from Gudari Block for smooth distribution among the genuine beneficiaries of Garadama GP under Mohana Block of Gajapati district.

The CSOs-cum-DMs may be suitably instructed to take immediate steps for deposit of cost of wheat latest by 20.06.2017 with FCI and ensure lifting of the allotted quantity of wheat from FCI by 30/06/2017 positively. They are to be instructed to arrange rice at the DSC-cum-RRC for distribution to FPS by 30/06/2017. The Distribution of rice and wheat at FPS level for the above two allotment months should be completed by 31.07.2017.

Copies of sub-allocation may be made available to concerned MPs/MLAs/Chairpersons of Blocks/ULBs for their kind information under intimation to this Department. Wide publicity in the District should be made about release of two months' quota at one go for information of beneficiaries.

You are requested to ensure distribution of food grains to the genuine ration card holders.

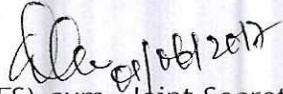
Yours faithfully

AD (FS)-cum- Joint Secretary

FAX/POST
Memo No: 11160

Dated 01.06.2017

Copy along with copy of annexure forwarded to General Manager, F.C.I., Bhubaneswar /All Area Managers, F.C.I. for information and necessary action.

He is requested to release 31,01,887.58 quintals of rice and 4,96,319.58 quintals of wheat for the Priority House Holds and AAY families under NFSA for entire state for the month of July & August 2017.



AD (FS)-cum- Joint Secretary

FAX/POST
Memo No: 11161

Dated 01.06.2017

Copy along with the copy of Annexure forwarded to M.D., Odisha State Civil Supplies Corporation Ltd., C/2, Nayapalli, Bhubaneswar for information and necessary action. He is requested to ensure the lifting of allotted quantity of rice and wheat on 30/06/2017 positively and instruct all the CSO-cum-DMs to utilize the allotted quantity as per Annexure and release the same on revised cost and arrangement.


As per the request of CSO, Gajapati, necessary arrangement may be made to ensure lifting & distribution of the allotted quantity of rice & wheat of Garadama GP under Mohana Block of Gajapati district which has been diverted to Rayagada district.


AD (FS)-cum- Joint Secretary

FAX/POST
Memo No: 11162

Dated 01.06.2017


Copy along with the copy of Annexure forwarded to all C.S.O.-cum-D.M.s, Odisha State Civil Supplies Corporation Ltd/A.D.M., Bhubaneswar & Rourkela/the Member Secretary, Odisha State Food Commission, Toshali Bhawan, Bhubaneswar/all Project Directors-cum-DGROs for information and necessary action.


AD (FS)-cum- Joint Secretary

FAX/POST
Memo No: 11163

Dated 01.06.2017

Copy along with the copy of Annexure forwarded to the Joint Secretary (PD)/the Economic Advisor (NFSA & Plan Wing)/the Director (PD)/Under Secretary, Govt. of India, Ministry of Consumer affairs, Food and Public Distribution (PD), Krishi Bhawan, New Delhi for information and necessary action with a request to access the allocation on line in the transparency portal of the Department at [www.foododisha.in > Beneficiaries list of NFSA 2013 link > Allotment under NFSA link"] or [www.pdsodisha.gov.in > Allotment under NFSA link]


AD (FS)-cum- Joint Secretary

Memo No: 11164

Dated 01.06.2017


Copy along with the copy of Annexure forwarded to P.S. to Minister, FS & CW, Odisha/P.S to Chief Secretary, Odisha/Principal P.S. to Principal Secretary to Government, FS & CW Deptt. for kind information of Hon'ble Minister, FS & CW, Odisha/Chief Secretary, Odisha/ Principal Secretary to Govt. FS & CW Deptt.


AD (FS)-cum- Joint Secretary

Memo No: 11165

Dated 01.06.2017

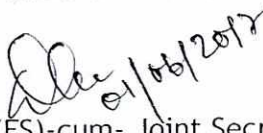
Copy along with the copy of Annexure forwarded to I & PR Department for wide publication and awareness of consumers.


AD (FS)-cum- Joint Secretary

Memo No: 11166

Dated 01.06.2017

Copy along with the copy of Annexure forwarded to NFSA Section/Enforcement Section/Food Security Section/State Enforcement Squad/Budget & Finance Section/Audit Section/Web site (Sri A.N. Prusty, ASO)/G.F (02 copies) for information and necessary action.


AD (FS)-cum- Joint Secretary

CB of May 2017 entered in RCMS adjusted towards July & Aug 2017

Sr No	District	PHH Rice	PHH Wheat	AAY Rice
1	BARAGARH	0.25	0.44	0
2	DHENKANAL	0	0	0
3	JAGATSINGHPUR	0	0	0
4	JHARSUGUDA	75.62	73.12	2.1
5	KANDHAMAL	0	0	0
6	KENDRAPARA	0	0	0
7	MAYURBHANJ	0	0	0
8	SUNDERGARH	96.64	52.92	12.95
Total		172.51	126.48	15.05

Annexure-1 (Page 1 to 5)
District wise allotment of Food grains (Rice & Wheat) for PHH and AAY families under NFSA for the month of JULY & AUGUST, 2017

ALLOTMENT OF FOOD GRAINS (RICE & WHEAT) FOR PHH AND AAY FAMILIES UNDER NFSA FOR THE MONTH OF JULY 2017

Sr No	District	Priority Households		Allotment in Quintal		AAY Households		Allotment in Quintal		
		No of Families	No. of Family Members	Rice	Wheat	No of Families	No. of Family Members	Rice	Wheat	
1	ANGUL	2,28,248	8,48,630	33,342.63	9,088.87	29,139	1,12,061	10,198.65	43,541.28	9,088.87
2	BALASORE	3,85,514	15,39,657	56,485.96	20,496.89	72,205	2,95,259	25,271.75	81,757.71	20,496.89
3	BARAGARH	2,94,869	10,26,352	44,948.10	6,368.81	40,894	1,33,783	14,312.90	59,261.00	6,368.81
4	BHADRAK	2,45,292	9,95,882	35,826.09	13,968.01	35,957	1,32,910	12,584.95	48,411.04	13,968.01
5	BOLANGIR	3,49,988	12,09,940	55,581.38	4,915.62	41,928	1,32,342	14,674.80	70,256.18	4,915.62
6	BOUDH	86,630	3,04,959	13,773.14	1,474.81	14,373	49,703	5,030.55	18,803.69	1,474.81
7	CUTTACK	4,25,347	16,28,974	54,543.66	26,905.04	41,749	1,58,327	14,612.15	69,155.81	26,905.04
8	DEOGARH	59,289	2,14,081	8,807.02	1,897.03	12,726	46,443	4,454.10	13,261.12	1,897.03
9	DHENKANAL	2,25,597	8,17,267	32,340.97	8,522.38	32,915	1,11,387	11,520.25	43,861.22	8,522.38
10	GAJAPATI	1,13,106	4,38,507	20,814.04	1,111.31	12,060	40,048	4,221.00	25,035.04	1,111.31
11	GANJAM	5,89,631	22,85,725	94,111.08	20,175.17	55,103	1,94,169	19,286.05	1,13,397.13	20,175.17
12	JAGATSinghpur	1,86,860	7,46,207	23,565.29	13,745.06	23,736	96,146	8,307.60	31,872.89	13,745.06
13	JAJPUR	3,16,176	12,83,726	48,612.15	15,574.15	42,082	1,67,266	14,728.70	63,340.85	15,574.15
14	JHARSUGUDA	99,777	3,66,949	14,178.16	4,020.55	5,716	19,096	1,998.50	16,176.66	4,020.55
15	KALAHANDI	3,15,669	11,27,286	53,356.26	3,008.04	54,194	1,93,078	18,967.90	72,324.16	3,008.04
16	KANDHAMAL	1,43,015	5,51,438	26,497.84	1,074.06	20,833	68,873	7,291.55	33,789.39	1,074.06
17	KENDRAPARA	2,36,240	9,75,700	31,501.96	17,283.04	30,632	1,25,846	10,721.20	42,223.16	17,283.04
18	KEONJHAR	3,38,005	13,23,504	58,504.79	7,670.41	48,126	1,77,562	16,844.10	75,348.89	7,670.41
19	KHORDHA	3,30,846	12,67,321	45,709.04	17,657.01	37,303	1,40,507	13,056.05	58,765.09	17,657.01
20	KORAPUT	2,87,870	10,23,426	49,932.76	1,238.54	48,099	1,57,933	16,834.65	66,767.41	1,238.54
21	MAJKANGIRI	1,23,295	4,71,948	23,116.73	480.67	25,063	74,549	8,772.05	31,888.78	480.67
22	MAYURBHANJ	4,86,384	18,59,716	84,344.21	8,641.59	87,016	2,94,850	30,455.60	1,14,799.81	8,641.59
23	NAWABRANGPUR	2,51,851	9,37,363	46,339.95	528.20	44,122	1,50,664	15,442.70	61,782.65	528.20
24	NAYAGARH	1,70,776	6,28,449	24,659.20	6,763.25	27,915	98,536	9,770.25	34,429.45	6,763.25
25	NUAPADA	1,23,674	4,45,633	20,463.08	1,818.57	18,940	66,376	6,629.00	27,092.08	1,818.57
26	PURI	2,72,384	10,70,956	39,897.58	13,650.22	35,639	1,38,099	12,473.65	52,371.23	13,650.22
27	RAYAGADA	1,92,599	6,85,804	34,200.68	89.52	43,524	1,36,500	15,233.40	49,434.08	89.52
28	SAMBALPUR	1,85,715	6,78,909	28,583.24	5,362.21	27,165	88,116	9,507.75	38,090.99	5,362.21
29	SONEPUR	1,16,150	4,05,768	17,823.06	2,465.34	20,996	77,745	7,348.60	25,171.66	2,465.34
30	SUNDERGARH	3,79,186	13,98,772	57,686.86	12,102.18	30,759	1,10,445	10,752.70	68,439.56	12,102.18
	Total	75,59,983	2,85,58,849	11,79,546.91	2,48,096.55	10,60,909	37,88,619	3,71,303.10	15,50,850.01	2,48,096.55

ALLOTMENT OF FOOD GRAINS (RICE & WHEAT) FOR PHH AND AAY FAMILIES UNDER NFSA FOR THE MONTH OF AUGUST 2017

Sr No	District	Priority Households		Allotment in Quintal		AAY Households		Allotment in Quintal		Allotment in Quintal	
		No of Families	No. of Family Members	Rice	Wheat	No of Families	No. of Family Members	Rice	Wheat	Rice	Wheat
1	ANGUL	2,28,248	8,48,630	33,342.63	9,088.87	29,139	1,12,061	10,198.65	43,541.28		9,088.87
2	BALASORE	3,85,514	15,39,657	56,485.96	20,496.89	72,205	2,95,259	25,271.75	81,757.71		20,496.89
3	BARAGARH	2,94,869	10,26,352	44,948.35	6,369.25	40,894	1,33,783	14,312.90	59,261.25		6,369.25
4	BHADRAK	2,45,292	9,95,882	35,826.09	13,968.01	35,957	1,32,910	12,584.95	48,411.04		13,968.01
5	BOLANGIR	3,49,988	12,09,940	55,581.38	4,915.62	41,928	1,32,342	14,674.80	70,256.18		4,915.62
6	BOUDH	86,630	3,04,959	13,773.14	1,474.81	14,373	49,703	5,030.55	18,803.69		1,474.81
7	CUTTACK	4,25,347	16,28,974	54,543.66	26,905.04	41,749	1,58,327	14,612.15	69,155.81		26,905.04
8	DEOGARH	59,289	2,14,081	8,807.02	1,897.03	12,726	46,443	4,454.10	13,261.12		1,897.03
9	DHENKANAL	2,25,597	8,17,267	32,340.97	8,522.38	32,915	1,11,387	11,520.25	43,861.22		8,522.38
10	GAJAPATI	1,13,106	4,38,507	20,814.04	1,111.31	12,060	40,048	4,221.00	25,035.04		1,111.31
11	GANJAM	5,89,631	22,85,725	94,111.08	20,175.17	55,103	1,94,169	19,286.05	1,13,397.13		20,175.17
12	JAGATSingHPUR	1,86,860	7,46,207	23,565.29	13,745.06	23,736	96,146	8,307.60	31,872.89		13,745.06
13	JAJPUR	3,16,176	12,83,726	48,612.15	15,574.15	42,082	1,67,266	14,728.70	63,340.85		15,574.15
14	JHARSUGUDA	99,777	3,66,949	14,253.78	4,093.67	5,716	19,096	2,000.60	16,254.38		4,093.67
15	KALAHANDI	3,15,669	11,27,286	53,356.26	3,008.04	54,194	1,93,078	18,967.90	72,324.16		3,008.04
16	KANDHAMAL	1,43,015	5,51,438	26,497.84	1,074.06	20,833	68,873	7,291.55	33,789.39		1,074.06
17	KENDRAPARA	2,36,240	9,75,700	31,501.96	17,283.04	30,632	1,25,846	10,721.20	42,223.16		17,283.04
18	KEONJHAR	3,38,005	13,23,504	58,504.79	7,670.41	48,126	1,77,562	16,844.10	75,348.89		7,670.41
19	KHORDHA	3,30,846	12,67,321	45,709.04	17,657.01	37,303	1,40,507	13,056.05	58,765.09		17,657.01
20	KORAPUT	2,87,870	10,23,426	49,932.76	1,238.54	48,099	1,57,933	16,834.65	66,767.41		1,238.54
21	MALKANGIRI	1,23,295	4,71,948	23,116.73	480.67	25,063	74,549	8,772.05	31,888.78		480.67
22	MAYURBHANJ	4,86,384	18,59,716	84,344.21	8,641.59	87,016	2,94,850	30,455.60	1,14,799.81		8,641.59
23	NAWARANGPUR	2,51,851	9,37,363	46,339.95	528.20	44,122	1,50,664	15,442.70	61,782.65		528.20
24	NAYAGARH	1,70,776	6,28,449	24,659.20	6,763.25	27,915	98,536	9,770.25	34,429.45		6,763.25
25	NUAPADA	1,23,674	4,45,633	20,463.08	1,818.57	18,940	66,376	6,629.00	27,092.08		1,818.57
26	PURI	2,72,384	10,70,956	39,897.58	13,650.22	35,639	1,38,099	12,473.65	52,371.23		13,650.22
27	RAYAGADA	1,92,599	6,85,804	34,200.68	89.52	43,524	1,36,500	15,233.40	49,434.08		89.52
28	SAMBALPUR	1,85,715	6,78,909	28,583.24	5,362.21	27,165	88,116	9,507.75	38,090.99		5,362.21
29	SONEPUR	1,16,150	4,05,768	17,823.06	2,465.34	20,996	77,745	7,348.60	25,171.66		2,465.34
30	SUNDERGARH	3,79,186	13,98,772	57,783.50	12,155.10	30,759	1,10,445	10,765.65	68,549.15		12,155.10
	Total	75,59,983	2,85,58,849	11,79,719.42	2,48,223.03	10,60,909	37,88,619	3,71,318.15	15,51,037.57		2,48,223.03

GRAND TOTAL	23,59,266.33	4,96,319.58	7,42,621.25	31,01,887.58	4,96,319.58
--------------------	---------------------	--------------------	--------------------	---------------------	--------------------

Handwritten signature

ALLOTMENT OF GADRAMA GP UNDER MOHANA BLOCK OF GAJAPATI DISTRICT FOR JULY & AUGUST 2017

GARDAMA GP-MOHANA BLOCK-Allotment Under NFSA - for month of July 2017 Time: 12:12 PM Date: 01/06/2017

Sr No	FPS Code and Name	GP/Ward	Priority Households			AAY Households			Allotment in Quintal			Allotment in Quintal		
			No. of Families	No. of Family Members	Rice in Quintal	Wheat	No. of Families	No. of Family Members	Rice in Quintal	Rice	Rice	Wheat		
1	1004G019-SECRETARY, BM, TDCC ADAVA . R.UDAYAGIRI	ADAVA	1,103	4,349	211.83	5.62	49	182	17.15	228.98	5.62			
2	1004G023-PEO, ALLIGANDA	ALLIGANDA	569	2,485	112.86	11.39	22	90	7.70	120.56	11.39			
3	1004G025-PEO, ANTARABA	ANTARABA	888	3,462	165.43	7.67	61	280	21.35	186.78	7.67			
4	1004G044-PEO, BADA SINDHABA	BADA SINDHABA	688	2,749	127.09	10.36	129	536	45.15	172.24	10.36			
5	1004G036-PEO, BAGHAMARI	BAGHAMARI	739	3,379	163.46	5.49	195	886	68.25	231.71	5.49			
6	1004G037-PEO, BIRIKOTE	BIRIKOTE	1,281	5,360	260.32	7.68	61	227	21.35	281.67	7.68			
7	1004G024-PEO, CHANDIPUT	CHANDIPUT	1,217	4,540	213.16	13.84	98	360	34.30	247.46	13.84			
8	1004G030-PEO, CHANDRIGIRI	CHANDRIGIRI	792	3,358	158.61	9.29	105	391	36.75	195.36	9.29			
9	1004G028-PEO, CHUDANGAPUR	CHUDANGAPUR	955	4,033	197.92	3.73	90	421	31.50	229.42	3.73			
10	1004G027-PEO, DAMADUA	DAMADUA	946	3,701	178.46	6.59	62	213	21.70	200.16	6.59			
11	1004G007-PEO, BM TDCC DAMBAGUDA ADAVA	DAMBAGUDA	835	2,981	143.51	5.54	26	94	9.10	152.61	5.54			
12	1004W144-SECRETARY, MOTHER MERRY SHAKTI GROUP	DENGASDENGASKHAL	684	2,838	135.21	6.69	66	294	23.10	158.31	6.69			
13	1004G032-SECRETARY, DHADIAMBO	DHADIAMBO	400	1,544	69.92	7.28	56	219	19.60	89.52	7.28			
14	1004W086-PRESIDENT, MAA SINGHABHINI SHG DHEPAGUDA	DHEPAGUDA	595	2,420	114.84	6.16	38	145	13.30	128.14	6.16			
15	1004G021-PEO, GARDAMA	GARDAMA	811	3,044	147.81	4.39	19	68	6.65	154.46	4.39			
16	1004G042-PEO, GOVINDAPUR	GOVINDAPUR	1,273	5,342	257.09	10.01	71	255	24.85	281.94	10.01			
17	1004G033-PEO, GULUBA	GULUBA	956	3,723	176.83	9.32	43	166	15.05	191.88	9.32			
18	1004G040-PEO, JEERANGA	JEERANGA	474	2,039	99.51	2.44	80	382	28.00	127.51	2.44			
19	1004G045-PEO, JUBA	JUBA	553	2,393	116.29	3.36	49	225	17.15	133.44	3.36			
20	1004C001-SECRETARY, LAMPSC .KARCHAVADI MOHANA	KARACHABADI	112	358	17.23	0.67	12	48	4.20	21.43	0.67			
21	1004W140-SECRETARY, AMBIKA DOWCRA GROUP	KARACHABADI	855	3,064	144.77	8.43	73	273	25.55	170.32	8.43			
22	1004W156-PRESIDENT, LAXMIBAI SWAAM SAHAYAK MAHILA DAL	KATAMA	731	3,039	137.63	14.32	33	101	11.55	149.18	14.32			
23	1004G031-SECRETARY, KHARIGUDA	KHARIGUDA	1,038	4,276	198.52	15.28	59	206	20.65	219.17	15.28			
24	1004G039-PEO, LABARSING	LABARSING	380	1,530	72.04	4.46	65	254	22.75	94.79	4.46			
25	1004G038-PEO, LUHAGUDI	LUHAGUDI	669	2,554	119.66	8.04	67	232	23.45	143.11	8.04			
26	1004G043-PEO, MALASAPADAR	MALASAPADAR	875	3,447	170.63	1.72	90	349	31.50	202.13	1.72			
27	1004G034-PEO, MANDIMERA	MANDIMERA	385	1,573	76.31	2.34	42	193	14.70	91.01	2.34			
28	1004G041-PEO, MERAPALLI	MERAPALLI	630	2,428	105.87	15.53	40	149	14.00	119.87	15.53			
29	1004G020-PRESIDENT, LAMPSC MOHANA	MOHANA	1,640	6,374	293.02	25.68	77	265	26.95	319.97	25.68			
30	1004G035-PEO, PANIGANDA	PANIGANDA	1,067	4,725	231.39	4.86	32	140	11.20	242.59	4.86			
31	1004G022-PEO, PINDIKI	PINDIKI	1,167	4,652	223.54	9.06	52	140	18.20	241.74	9.06			
32	1004G029-SECRETARY, RAIPANKA	RAIPANKA	670	2,681	130.95	3.10	55	209	19.25	150.2	3.1			
33	1004G026-PEO, SIKULIPADARA	SIKULIPADARA	1,116	4,504	211.46	13.74	65	242	22.75	234.21	13.74			
Total			27,094	1,08,945	5,183.17	264.08	2,082	8,235	728.70	5911.87	264.08			

ALLOTMENT OF GAJAPATI DISTRICT FOR JULY 2017

Sr No	Block	Priority Households		Allotment in Quintal		AAY Households		Allotment in Quintal		Allotment in Quintal	
		No of Families	No. of Family Members	Rice	Wheat	No of Families	No. of Family Members	Rice	Wheat	Rice	Wheat
1	GOSANI	13,538	48,636	2,193.25	238.55	1,261	4,237	441.35		2,634.60	238.55
2	GUMMA	16,267	65,844	3,174.55	117.65	2,274	6,425	795.90		3,970.45	117.65
3	KASHI NAC	1,555	4,896	230.89	13.91	343	976	120.05		350.94	13.91
4	KASHINAGAR	10,472	38,166	1,785.99	122.31	1,263	4,182	442.05		2,228.04	122.31
5	MOHANA	27,094	1,08,945	5,183.17	264.08	2,082	8,235	728.70		5,911.87	264.08
6	NUAGADA	10,828	45,462	2,200.02	73.08	984	4,030	344.40		2,544.42	73.08
7	PARALAKHEMUNDI MPL	5,634	19,746	910.96	76.34	661	2,061	231.35		1,142.31	76.34
8	R.UDAYAGIRI	12,735	48,364	2,389.73	28.47	1,880	5,224	658.00		3,047.73	28.47
9	RAYAGADA	14,983	58,448	2,745.48	176.92	1,312	4,678	459.20		3,204.68	176.92
Total		1,13,106	4,38,507	20,814.04	1,111.31	12,060	40,048	4,221.00		25,035.04	1,111.31

ALLOTMENT OF GAJAPATI DISTRICT FOR AUGUST 2017

Sr No	Block	Priority Households		Allotment in Quintal		AAY Households		Allotment in Quintal		Allotment in Quintal	
		No of Families	No. of Family Members	Rice	Wheat	No of Families	No. of Family Members	Rice	Wheat	Rice	Wheat
1	GOSANI	13,538	48,636	2,193.25	238.55	1,261	4,237	441.35		2,634.60	238.55
2	GUMMA	16,267	65,844	3,174.55	117.65	2,274	6,425	795.90		3,970.45	117.65
3	KASHI NAC	1,555	4,896	230.89	13.91	343	976	120.05		350.94	13.91
4	KASHINAGAR	10,472	38,166	1,785.99	122.31	1,263	4,182	442.05		2,228.04	122.31
5	MOHANA	27,094	1,08,945	5,183.17	264.08	2,082	8,235	728.70		5,911.87	264.08
6	NUAGADA	10,828	45,462	2,200.02	73.08	984	4,030	344.40		2,544.42	73.08
7	PARALAKHEMUNDI MPL	5,634	19,746	910.96	76.34	661	2,061	231.35		1,142.31	76.34
8	R.UDAYAGIRI	12,735	48,364	2,389.73	28.47	1,880	5,224	658.00		3,047.73	28.47
9	RAYAGADA	14,983	58,448	2,745.48	176.92	1,312	4,678	459.20		3,204.68	176.92
Total		1,13,106	4,38,507	20,814.04	1,111.31	12,060	40,048	4,221.00		25,035.04	1,111.31
TOTAL				41,628.08	2,222.62			8,442.00		50,070.08	2,222.62

Sr. No	FPS Code and Name	GP/Ward	Priority Households			AAY Households			Allotment in Quintal		
			No. of Families	No. of Family Members	Rice in Quintal	No. of Families	No. of Family Members	Rice in Quintal	Rice in Quintal	Wheat in Quintal	
1	1004G019-SECRETARY, BM, TDCC ADAVA . R.UDAYAGIRI	ADAVA	1,103	4,349	211.83	5.62	49	182	17.15	228.98	5.62
2	1004G023-PEO, ALLIGANDA	ALLIGANDA	569	2,485	112.86	11.39	22	90	7.70	120.56	11.39
3	1004G025-PEO, ANTARABA	ANTARABA	888	3,462	165.43	7.67	61	280	21.35	186.78	7.67
4	1004G044-PEO, BADA SINDHABA	BADA SINDHABA	688	2,749	127.09	10.36	129	536	45.15	172.24	10.36
5	1004G036-PEO, BAGHAMARI	BAGHAMARI	739	3,379	163.46	5.49	195	886	68.25	231.71	5.49
6	1004G037-PEO, BIRIKOTE	BIRIKOTE	1,281	5,360	260.32	7.68	61	227	21.35	281.67	7.68
7	1004G024-PEO, CHANDIPUT	CHANDIPUT	1,217	4,540	213.16	13.84	98	360	34.30	247.46	13.84
8	1004G030-PEO, CHANDRIGIRI	CHANDRIGIRI	792	3,358	158.61	9.29	105	391	36.75	195.36	9.29
9	1004G028-PEO, CHUDANGAPUR	CHUDANGAPUR	955	4,033	197.92	3.73	90	421	31.50	229.42	3.73
10	1004G027-PEO, DAMADUA	DAMADUA	946	3,701	178.46	6.59	62	213	21.70	200.16	6.59
11	1004G007-PEO, BM TDCC DAMBAGUDA ADAVA	DAMBAGUDA	835	2,981	143.51	5.54	26	94	9.10	152.61	5.54
12	1004W144-SECRETARY, MOTHER MERRY SHAKTI GROUP	DENGAS DENGASKHAL	684	2,838	135.21	6.69	66	294	23.10	158.31	6.69
13	1004G032-SECRETARY, DHADIAMBO	DHADIAMBO	400	1,544	69.92	7.28	56	219	19.60	89.52	7.28
14	1004W086-PRESIDENT, MAA SINGHABAHINI SHG DHEPAGUDA	DHEPAGUDA	595	2,420	114.84	6.16	38	145	13.30	128.14	6.16
15	1004G021-PEO, GARDAMA	GARDAMA	811	3,044	147.81	4.39	19	68	6.65	154.46	4.39
16	1004G042-PEO, GOVINDAPUR	GOVINDAPUR	1,273	5,342	257.09	10.01	71	255	24.85	281.94	10.01
17	1004G033-PEO, GULUBA	GULUBA	956	3,723	176.83	9.32	43	166	15.05	191.88	9.32
18	1004G040-PEO, JEERANGA	JEERANGA	474	2,039	99.51	2.44	80	382	28.00	127.51	2.44
19	1004G045-PEO, JUBA	JUBA	553	2,393	116.29	3.36	49	225	17.15	133.44	3.36
20	1004G001-SECRETARY, LAMPSC .KARCHAVADI MOHANA	KARACHABADI	112	358	17.23	0.67	12	48	4.20	21.43	0.67
21	1004W140-SECRETARY, AMBIKA DOWCRA GROUP	KARACHABADI	855	3,064	144.77	8.43	73	273	25.55	170.32	8.43
22	1004W156-PRESIDENT, LAXMIBAI SWAAM SAHAYAK MAHILA DAL	KATAMA	731	3,039	137.63	14.32	33	101	11.55	149.18	14.32
23	1004G031-SECRETARY, KHARIGUDA	KHARIGUDA	1,038	4,276	198.52	15.28	59	206	20.65	219.17	15.28
24	1004G039-PEO, LABARSING	LABARSING	380	1,530	72.04	4.46	65	254	22.75	94.79	4.46
25	1004G038-PEO, LUHAGUDI	LUHAGUDI	669	2,554	119.66	8.04	67	232	23.45	143.11	8.04
26	1004G043-PEO, MALASAPADAR	MALASAPADAR	875	3,447	170.63	1.72	90	349	31.50	202.13	1.72
27	1004G034-PEO, MANDIMERA	MANDIMERA	385	1,573	76.31	2.34	42	193	14.70	91.01	2.34
28	1004G041-PEO, MERAPALLI	MERAPALLI	630	2,428	105.87	15.53	40	149	14.00	119.87	15.53
29	1004G020-PRESIDENT, LAMPSC MOHANA	MOHANA	1,640	6,374	293.02	25.68	77	265	26.95	319.97	25.68
30	1004G035-PEO, PANIGANDA	PANIGANDA	1,067	4,725	231.39	4.86	32	140	11.20	242.59	4.86
31	1004G022-PEO, PINDIKI	PINDIKI	1,167	4,652	223.54	9.06	52	140	18.20	241.74	9.06
32	1004G029-SECRETARY, RAIPANKA	RAIPANKA	670	2,681	130.95	3.10	55	209	19.25	150.2	3.1
33	1004G026-PEO, SIKULIPADARA	SIKULIPADARA	1,116	4,504	211.46	13.74	65	242	22.75	234.21	13.74
Total			27,094	1,08,945	5,183.17	264.08	2,082	8,235	728.70	5911.87	264.08
TOTAL (GARDAMA GP- JULY & AUGUST 2017)				295.62		8.78		13.30	308.92		8.78

